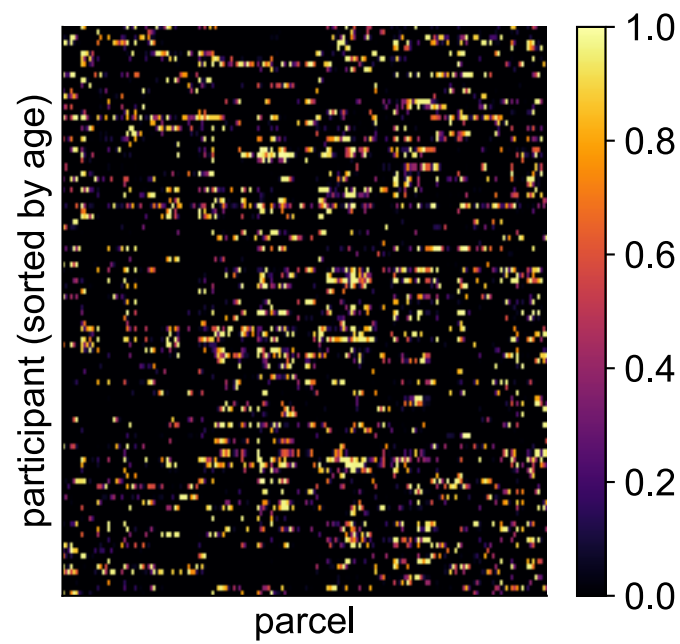
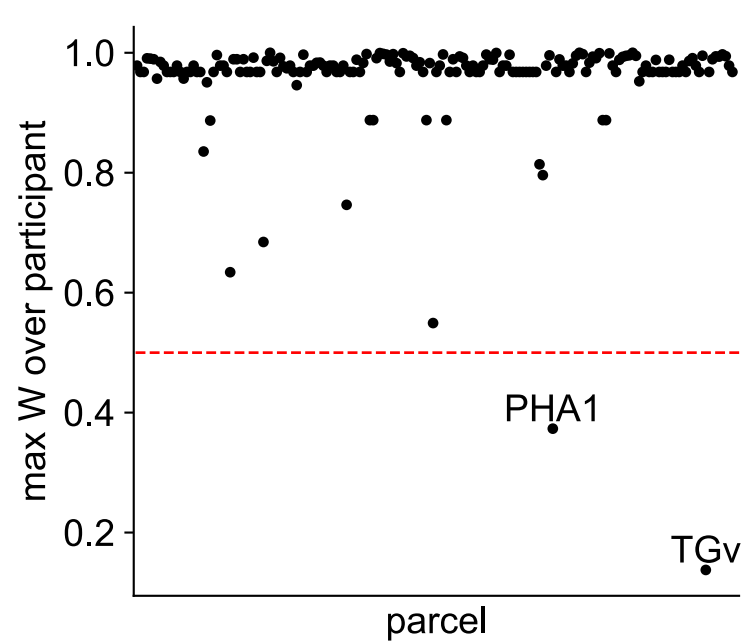
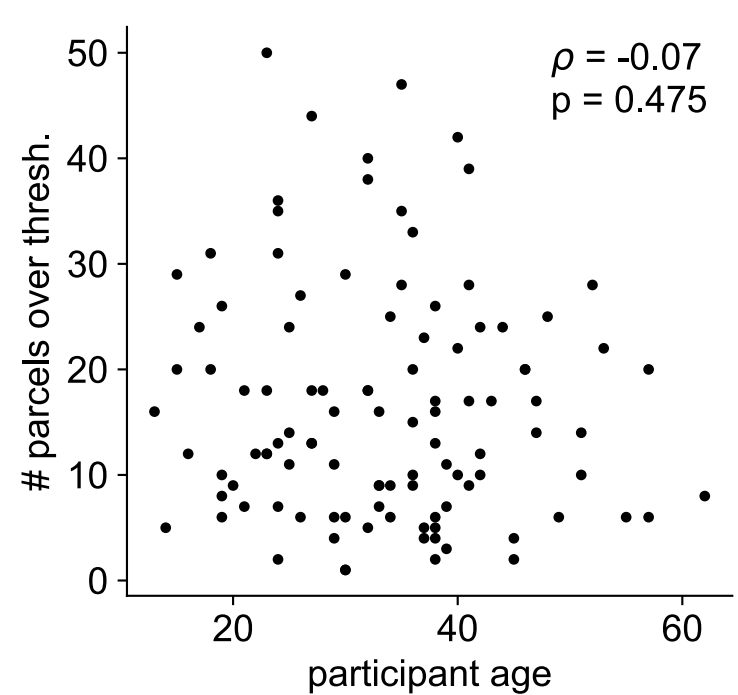
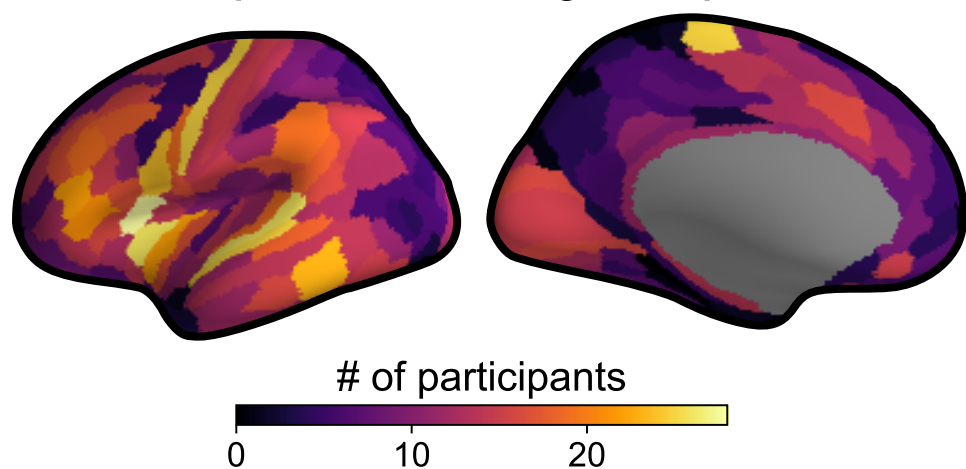
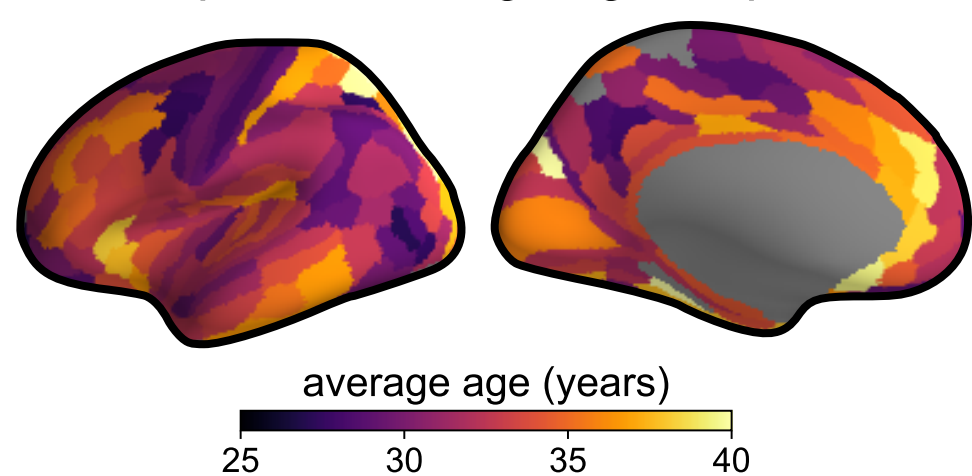
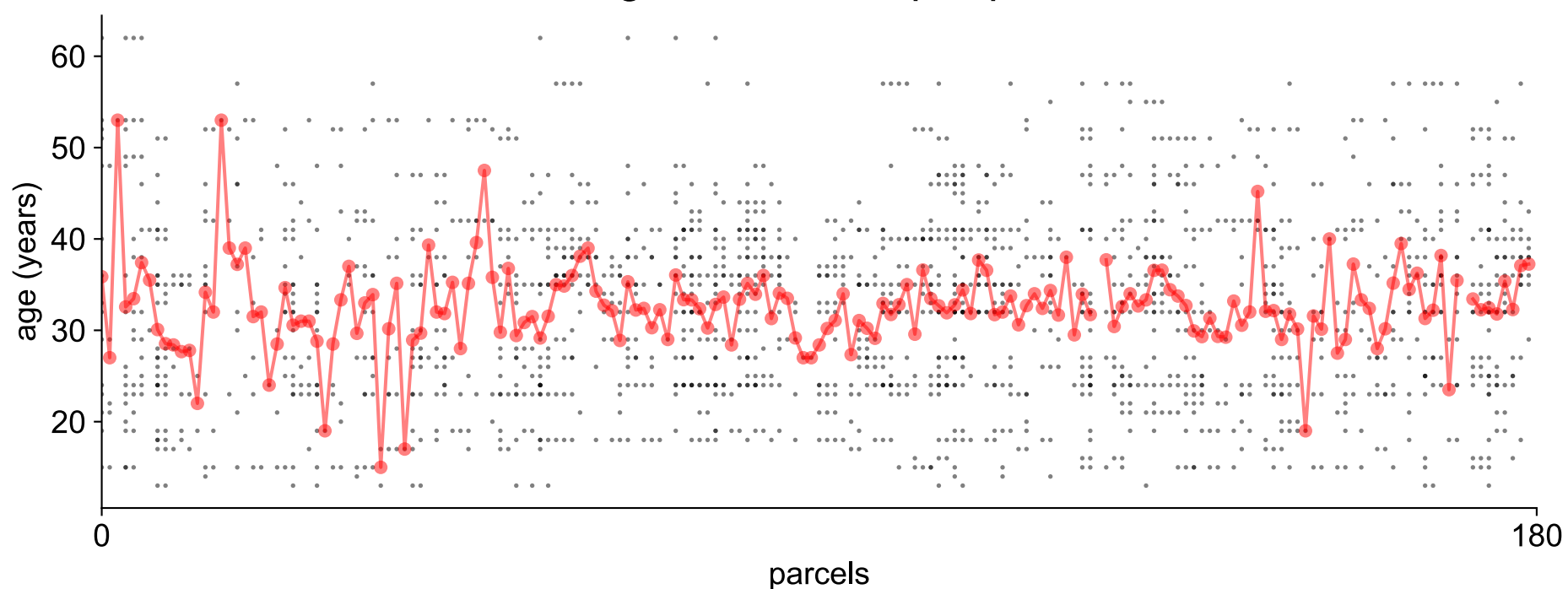


**A** parcel confidence**B** parcel maxconfidence**C** coverage by age**D** parcel coverage map**E** parcel-average age map**F** age distribution per parcel**G**

Glasser macro-parcels sorted by timescale

